

# The Business Register and Employment Survey

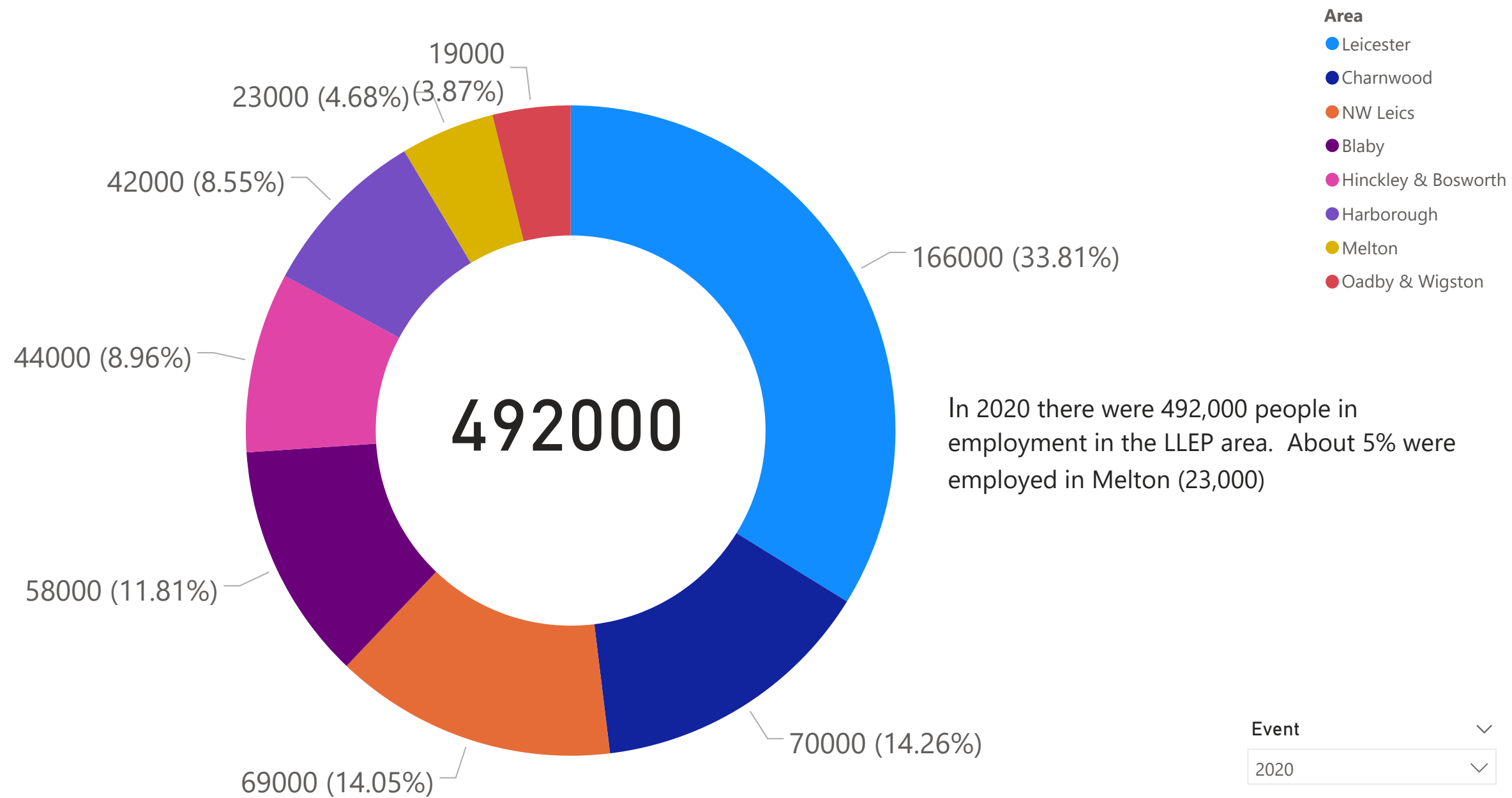
## Initial Breakdown - Melton

The Business Register and Employment Survey (BRES) provides employee and employment estimates at detailed geographical and industrial levels and is regarded as the definitive source of official government employee statistics by industry. The latest data released in November 2021 relates to 2020 and provides an insight into the impact of the Covid 19 pandemic on industry and related employment. Data is at a 2 digit level (Standard Industrial Code).

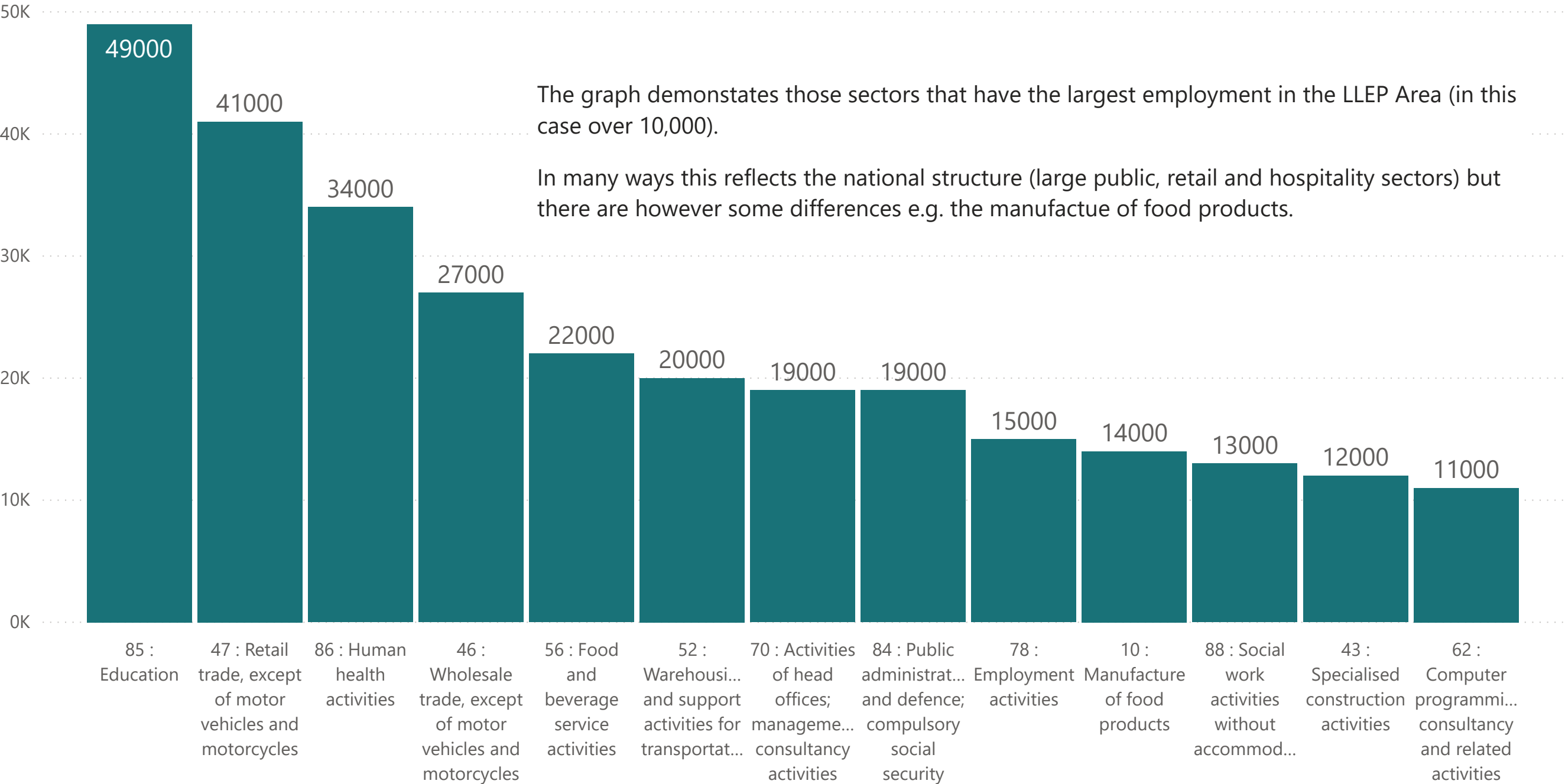
Source Data: Office for National Statistics Business Register and Employment Survey

Note: Data used is open access and as a result has been subject to rounding.

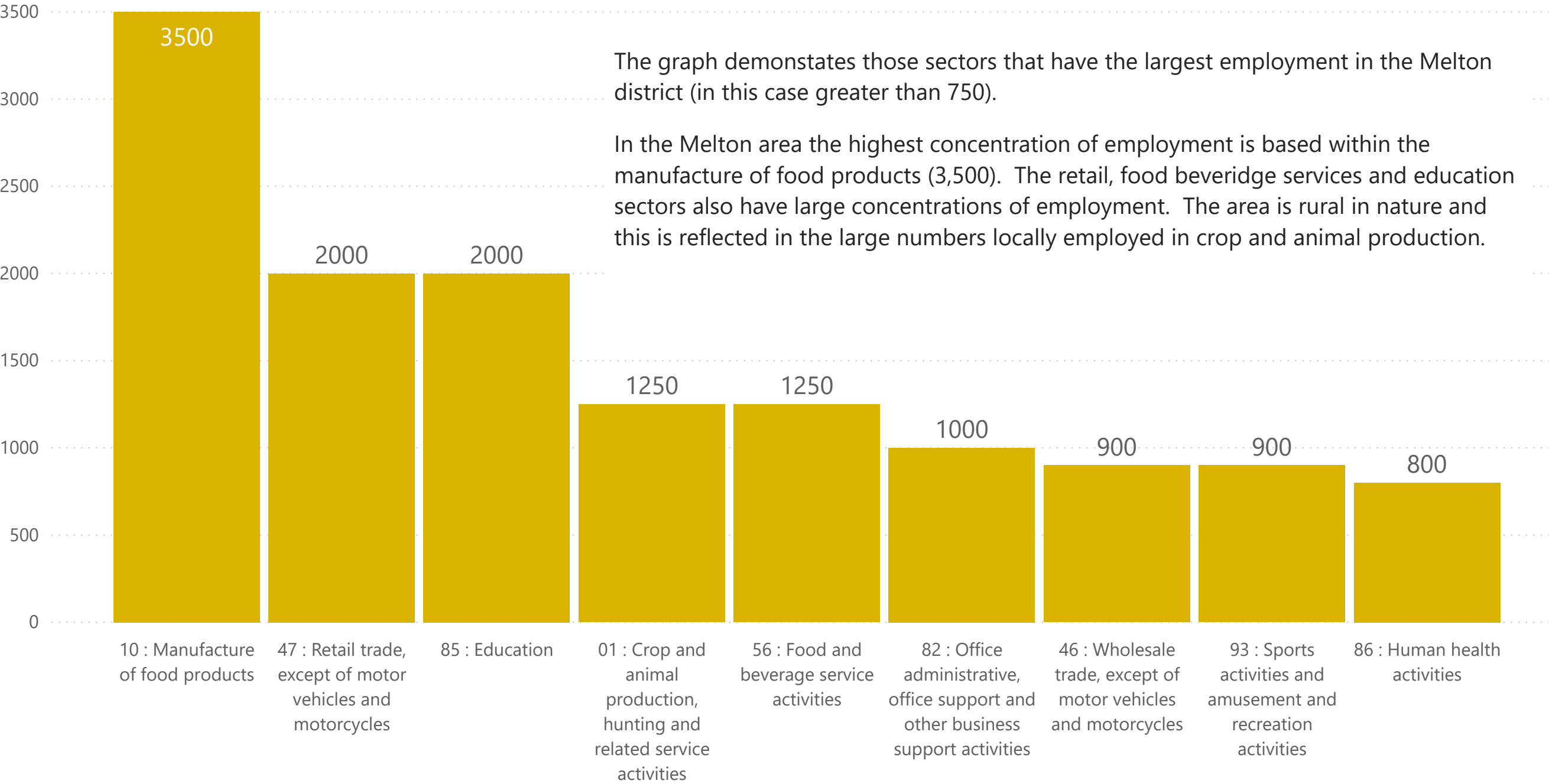
# Employment and Geographical Share



# Employment Numbers by Sector - LLEP Area

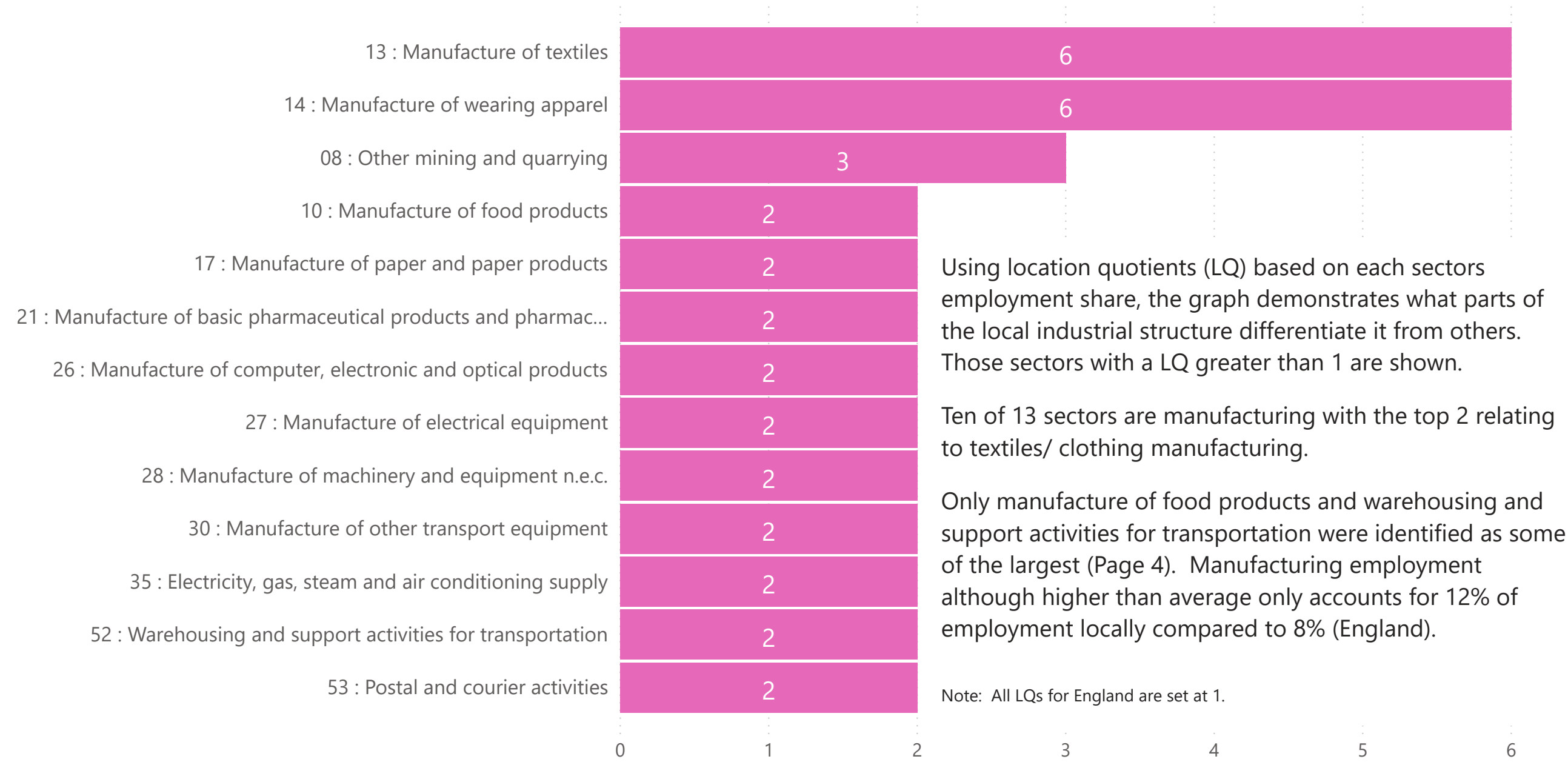


# Employment Numbers by Sector - Melton

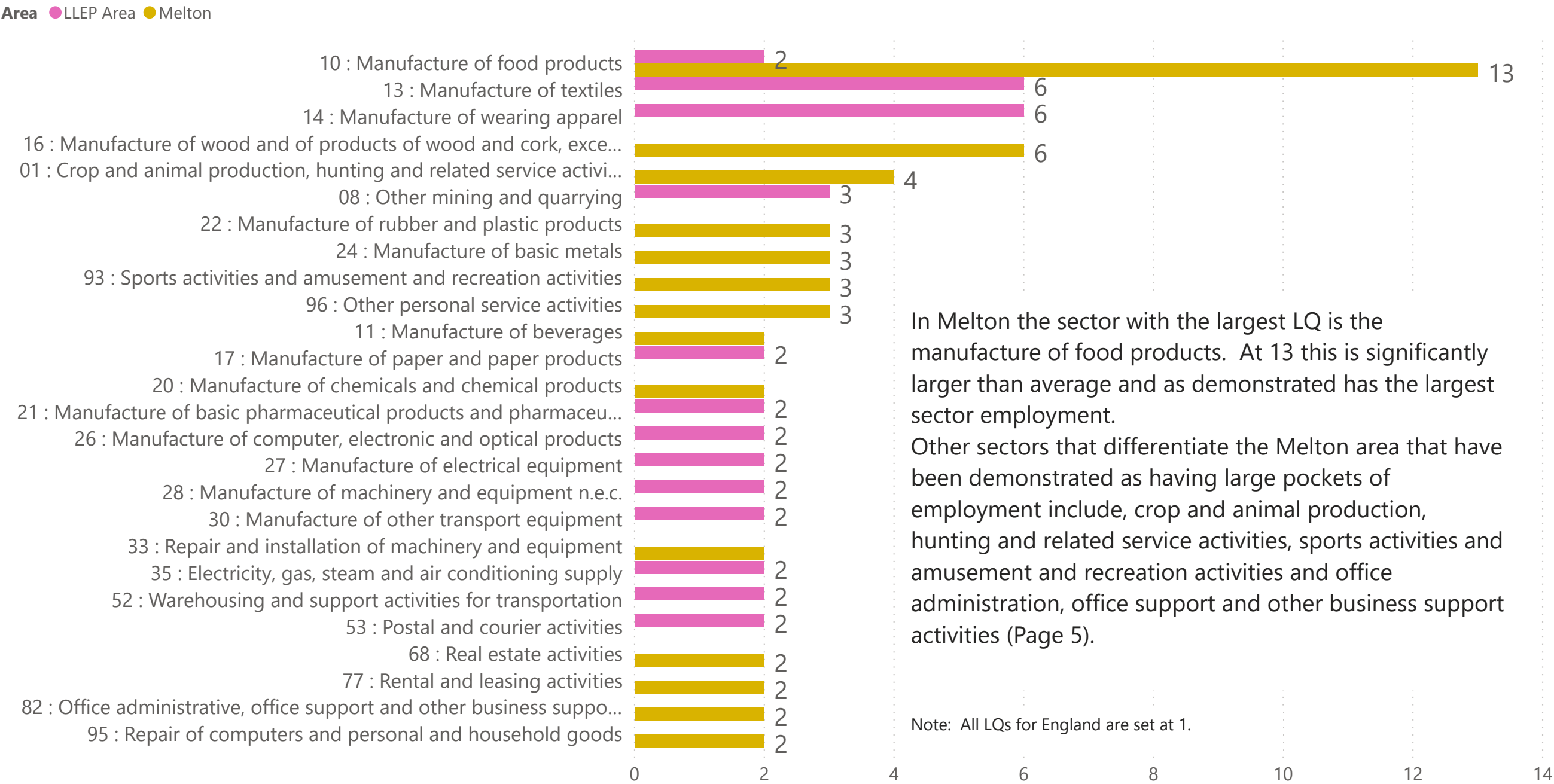


# What differentiates the LLEP Area when comparing it to others?

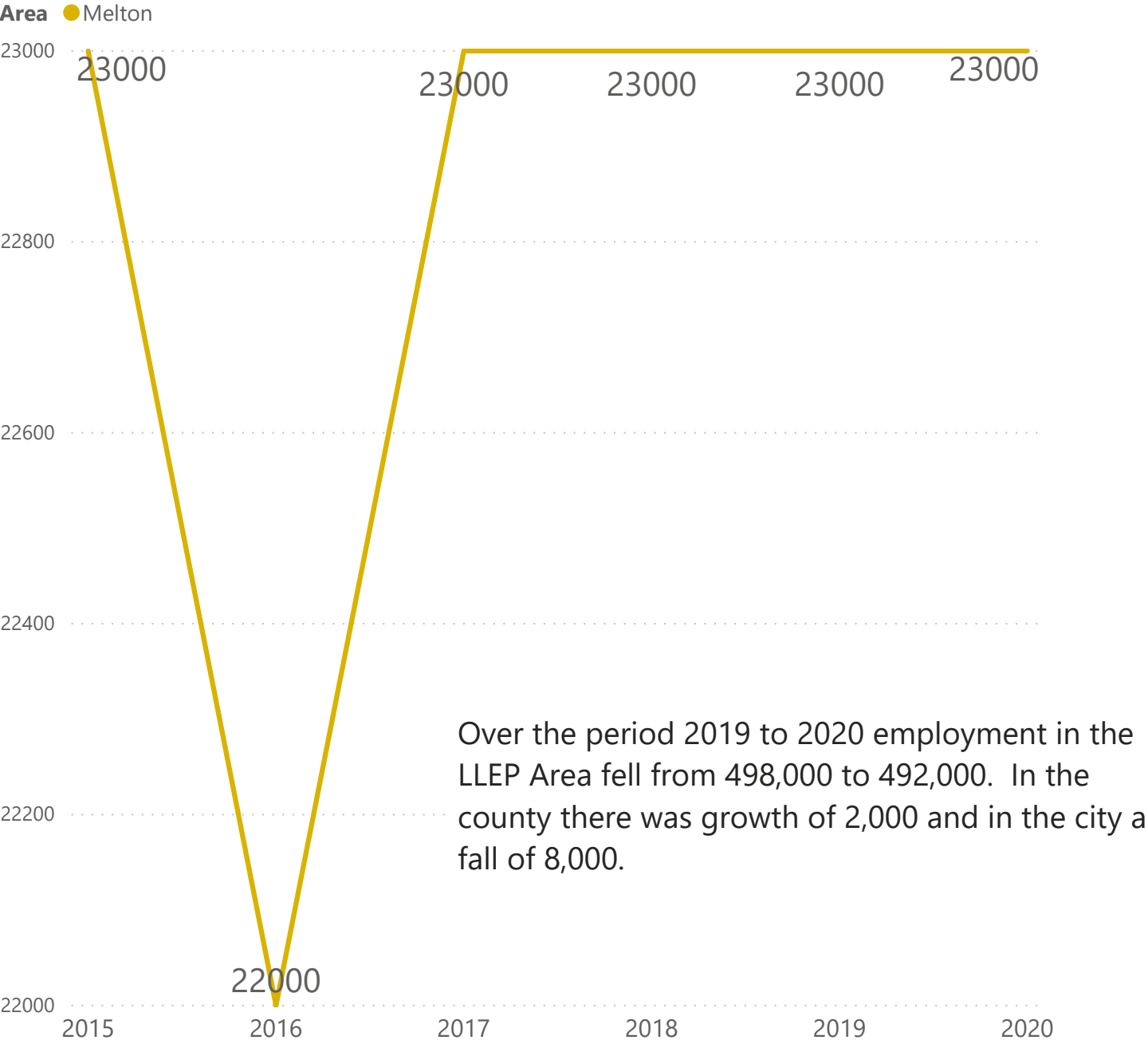
Area ● LLEP Area



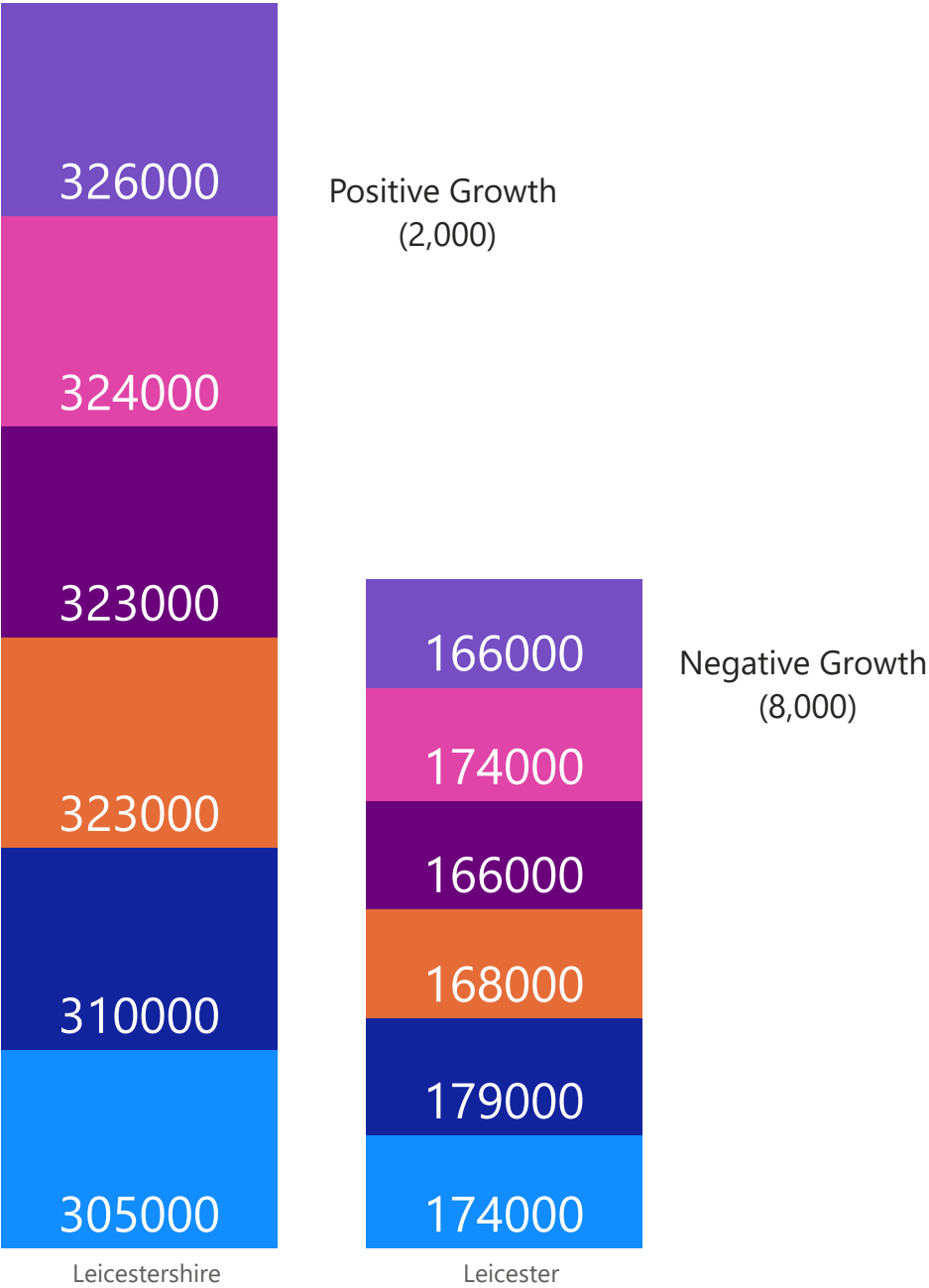
# What differentiates the Melton area when comparing it to others?



# Employment Growth



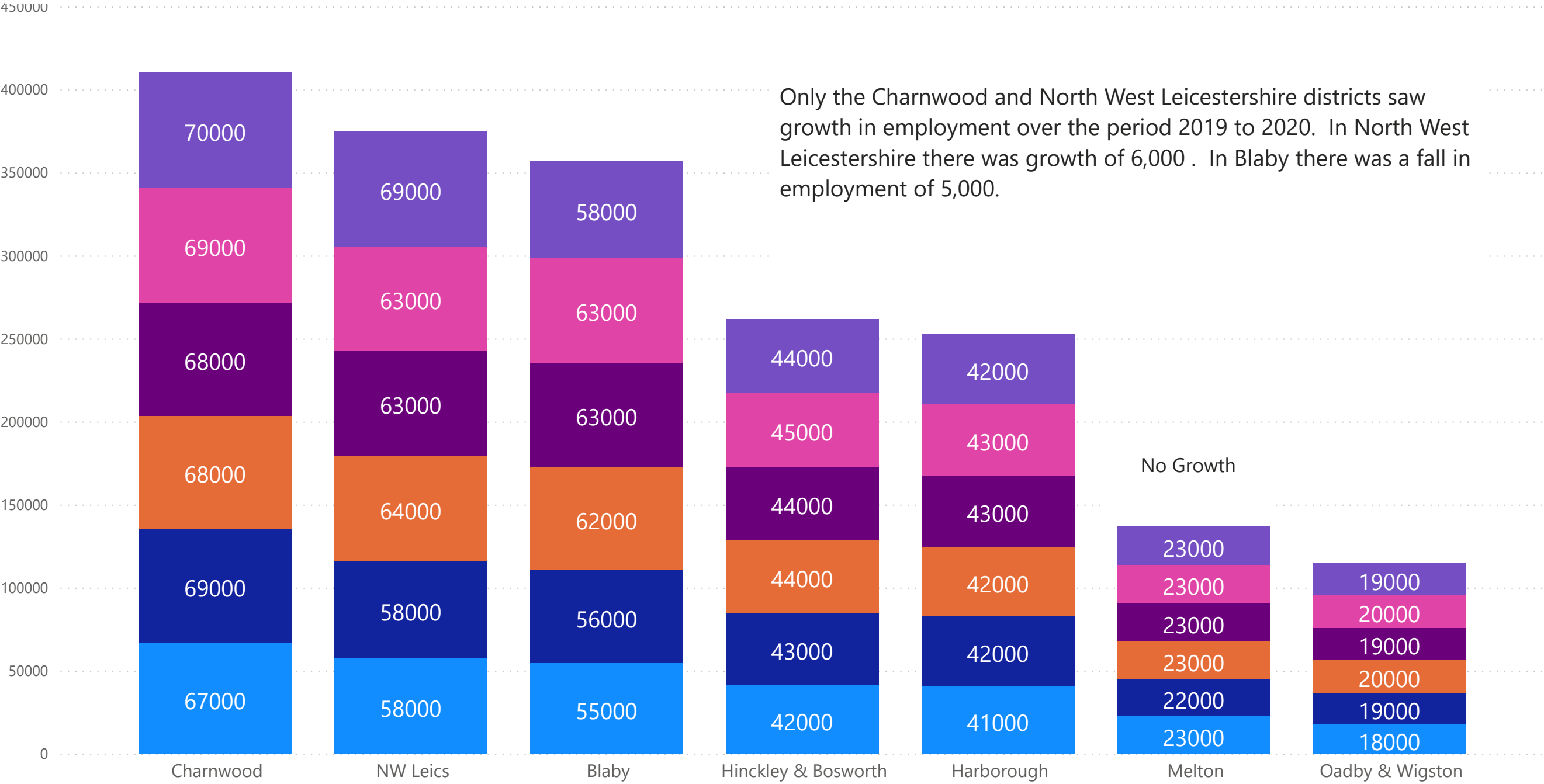
● 2015 ● 2016 ● 2017 ● 2018 ● 2019 ● 2020



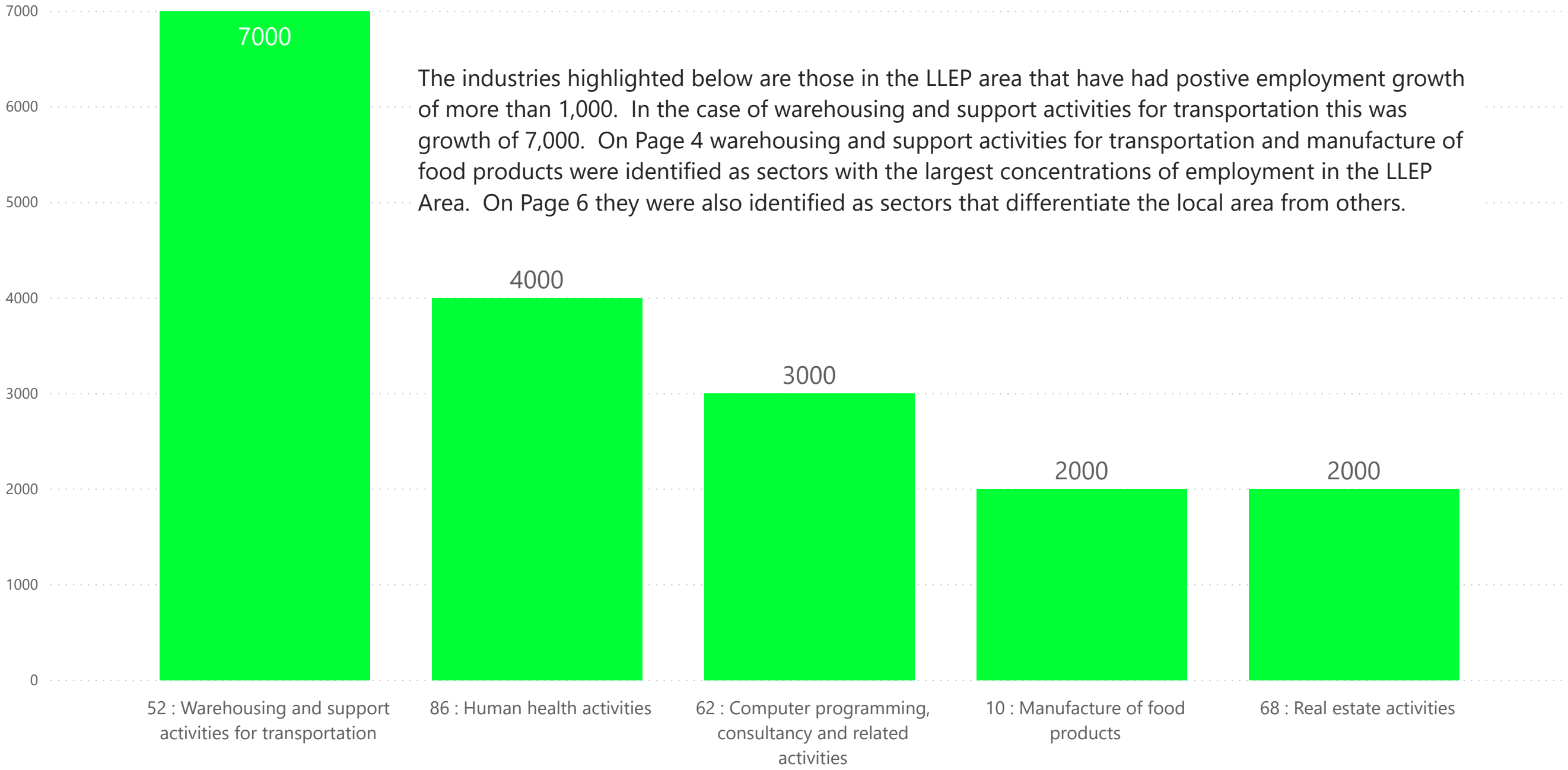


# Employment Growth Districts

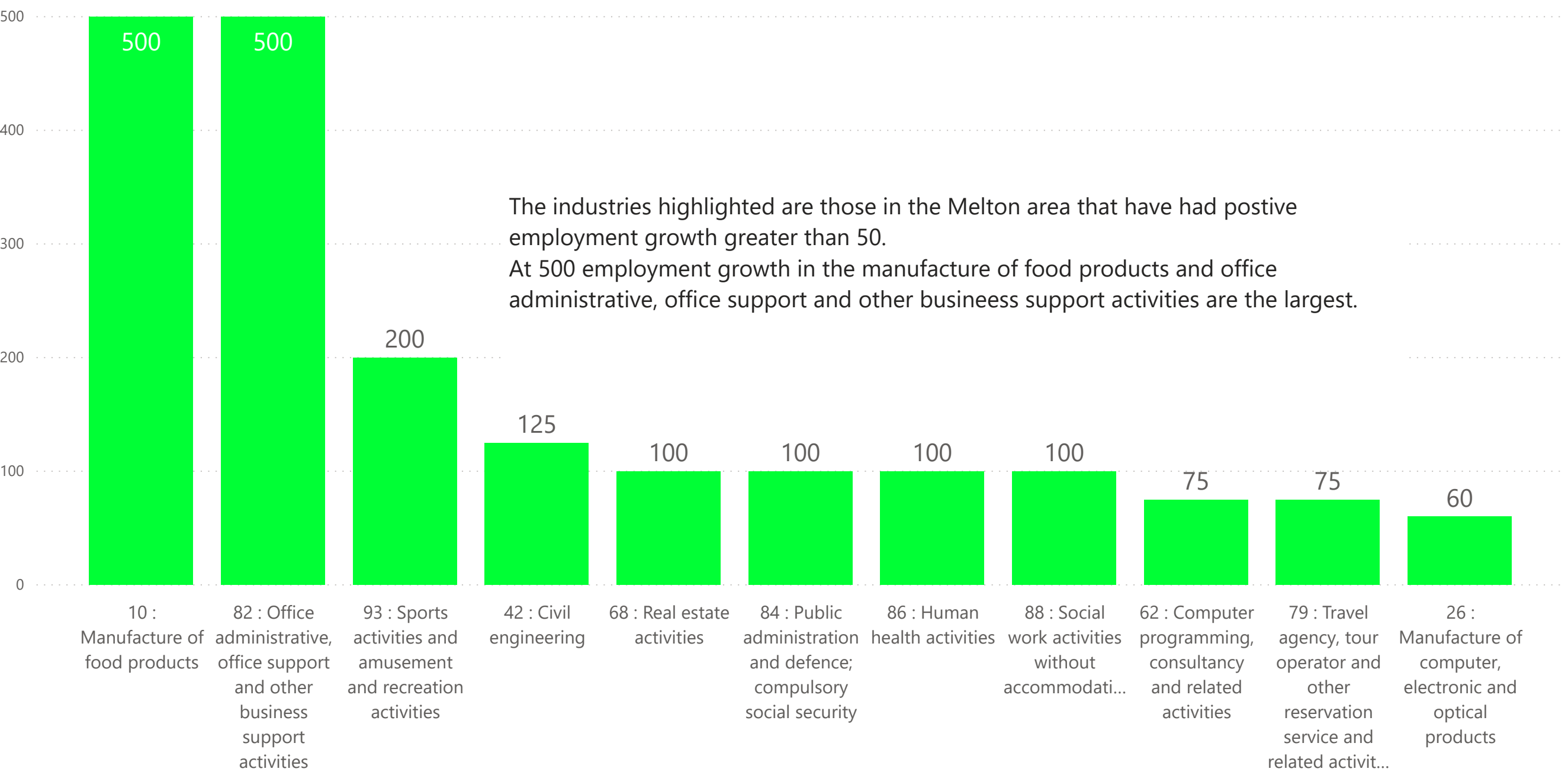
● 2015 ● 2016 ● 2017 ● 2018 ● 2019 ● 2020



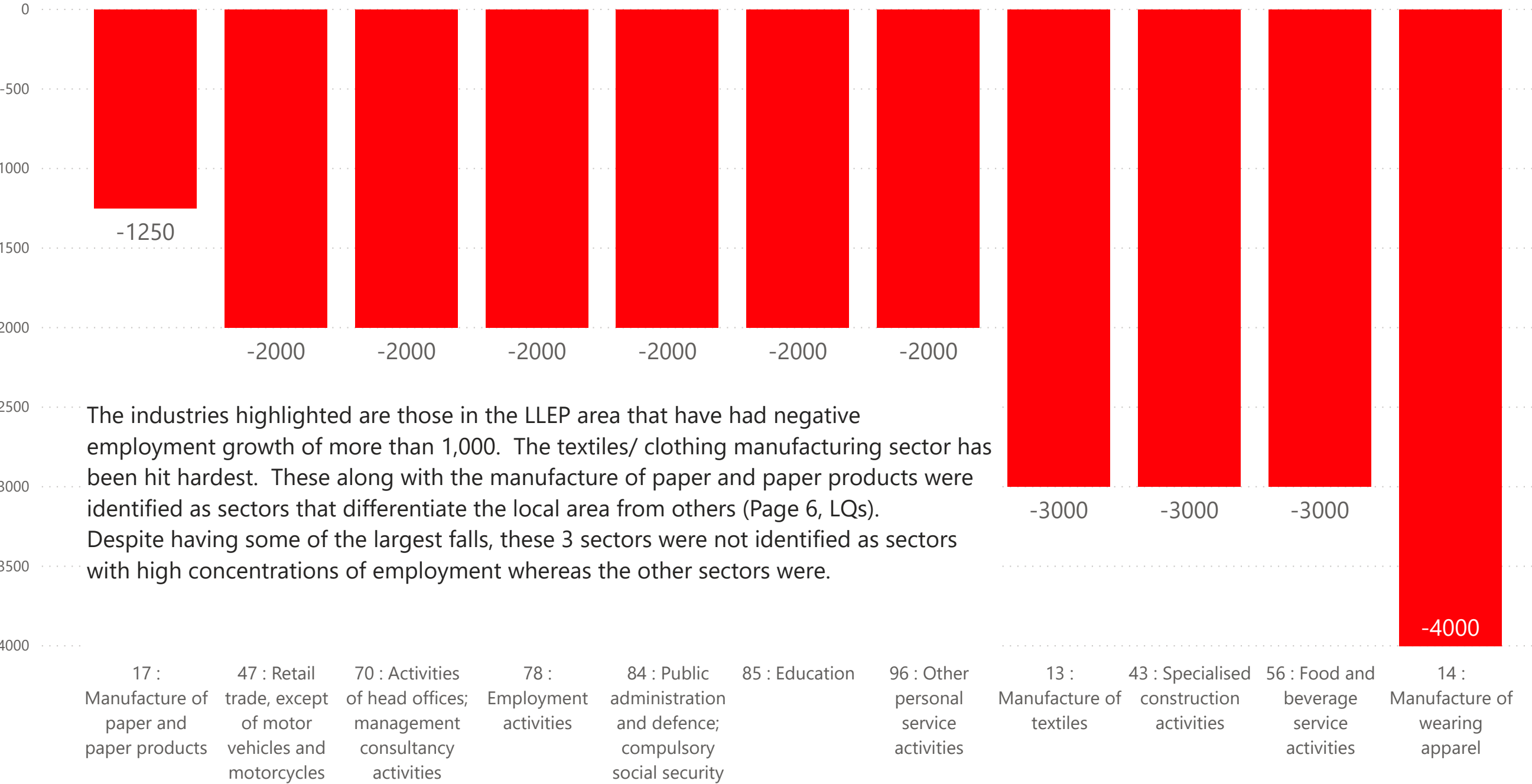
# Positive Employment Growth (2019 - 2020) - LLEP Area



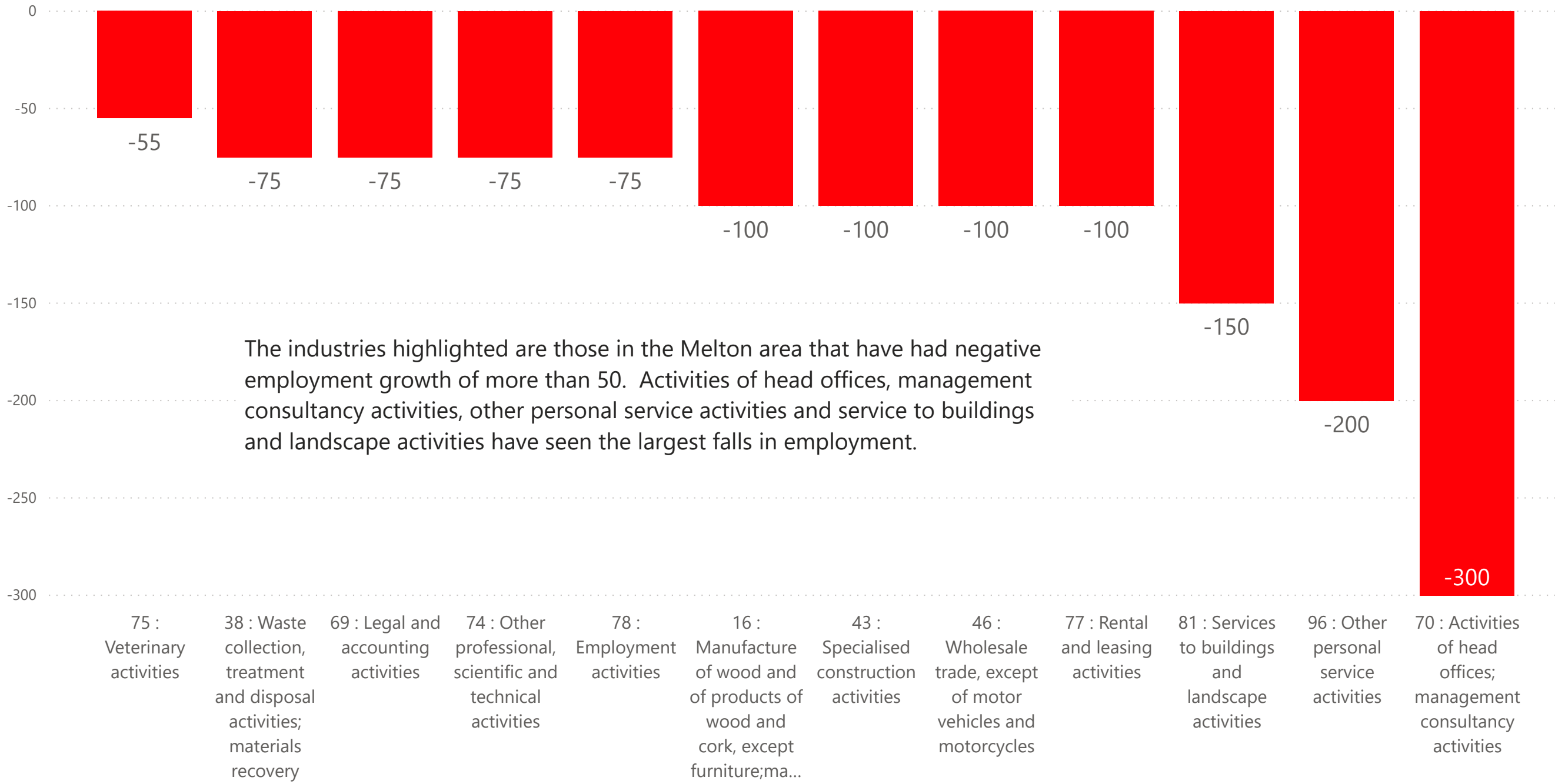
# Positive Employment Growth (2019 - 2020) - Melton



# Negative Employment Growth (2019 - 2020) - LLEP Area



# Negative Employment Growth (2019 - 2020) - Melton



Author: Brendon Brockway